Minnesota's First Congressional District

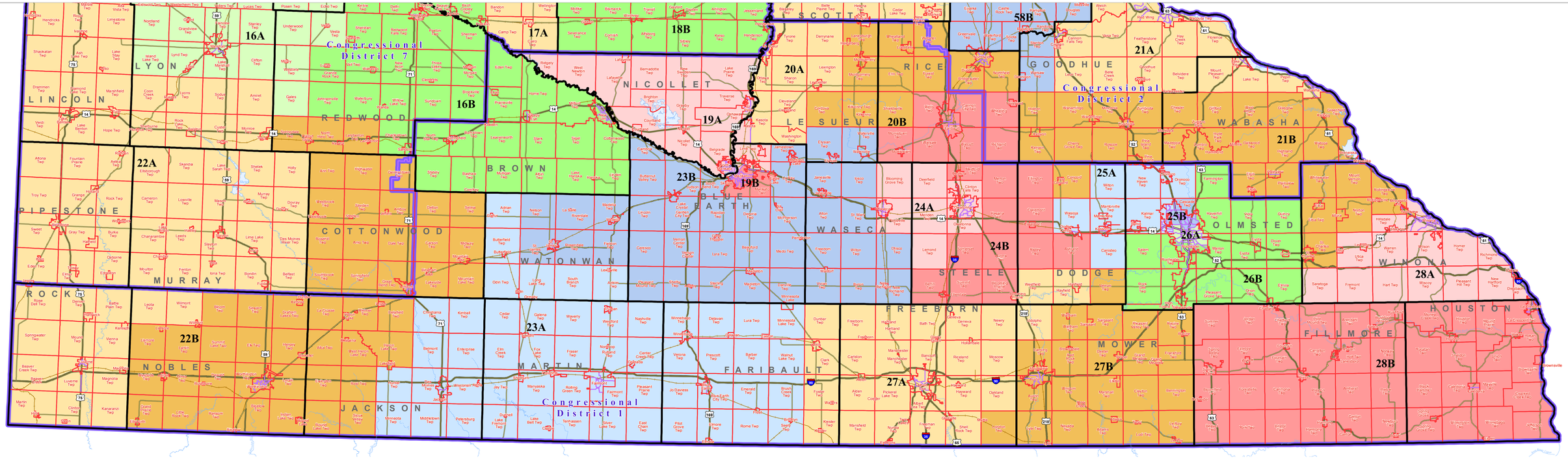

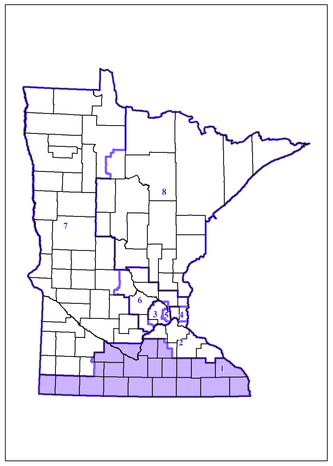

C.D. 1 U.S. Congressional Districts
14B Shaded Regions Represent Legislative Districts
CLAY County Boundaries
Ely City / Township Boundaries
P-1 Precincts
Rice Lakes / Rivers
Highways
Streets
Railroads

Minnesota Secretary of State

Elections Division

May 2016

This map shows the Congressional and Legislative Districts ordered by the Special Redistricting Panel in the matter of *Hippert, et al. v. Ritchie, et al*, No. A11-152, on Feburary 21, 2012, as corrected under *Minnesota Statutes* 2.91, subd. 2 or adjusted under *Minnesota Statutes* 204B.146, subd. 3. House districts that fall in the same Senate district use different shades of the same color. Precinct boundaries are maintained by the Secretary of State, derived from MnGeo and U.S. Census data. Precinct boundaries in unorganized territories are those established by county boards and may not align with the unorganized territory boundaries from MnGeo and U.S. Census. Precinct boundaries are current as of the date above, but visit the Polling Place Finder for definitive precinct and district information for a particular address: http://pollfinder.sos.state.mn.us Only those municipalities with multiple precincts have precinct labels. Road data is from Mn/DOT and U.S. Census (Statewide) and NCompass (Metro). Rail data is from Mn/DOT. Water data is from MN DNR.

Mankato

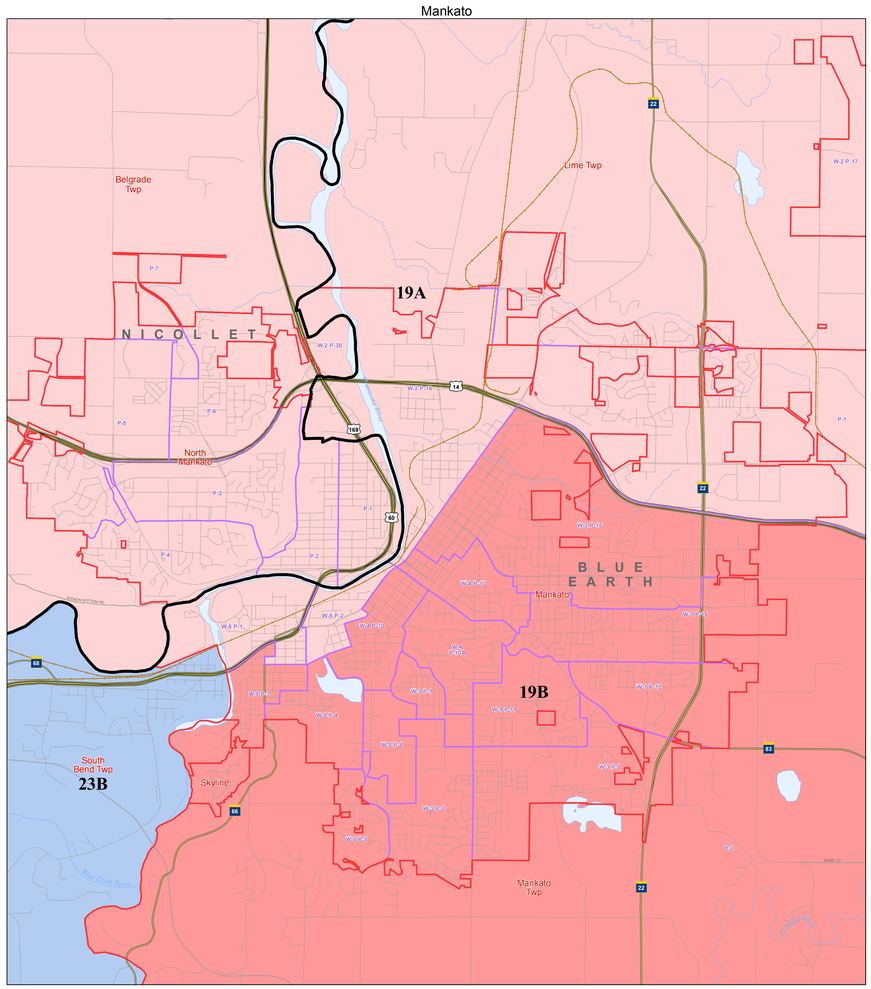

Winona

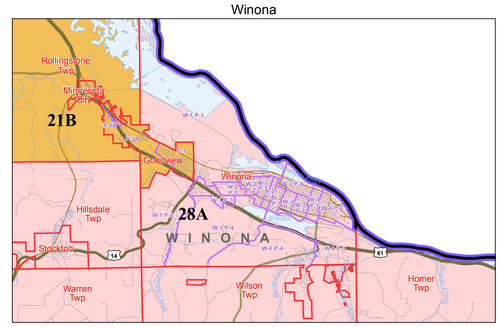

Owatonna

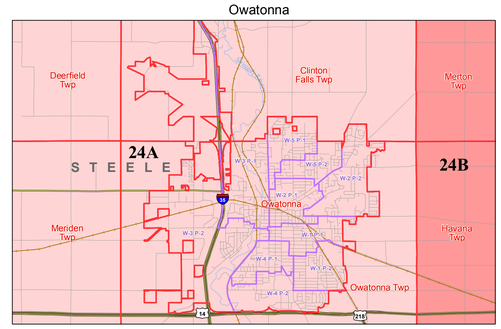

Austin

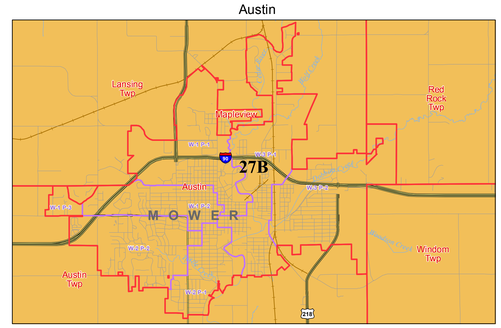
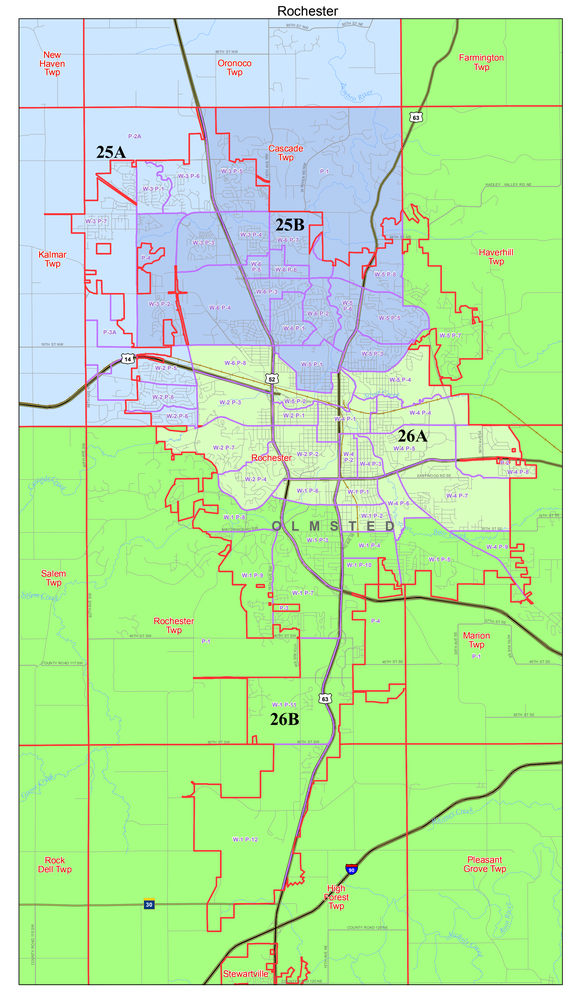
Rochester