2016 Minnesota Congressional and Legislative Districts

Mankato

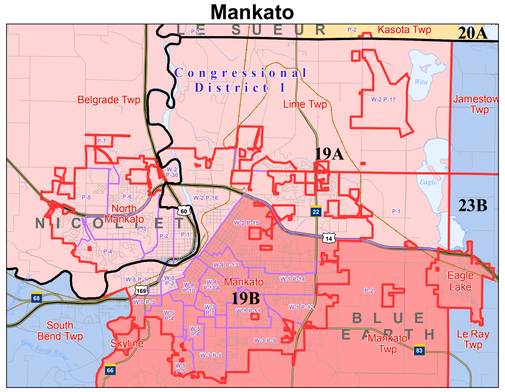

Saint Cloud

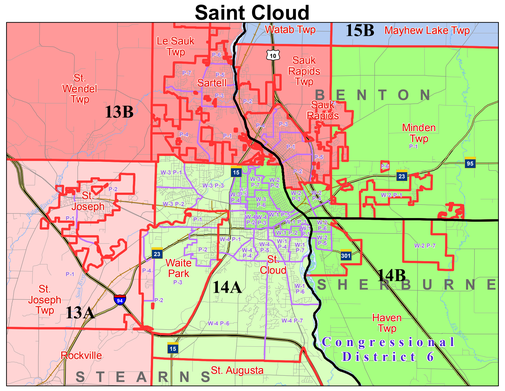

Duluth

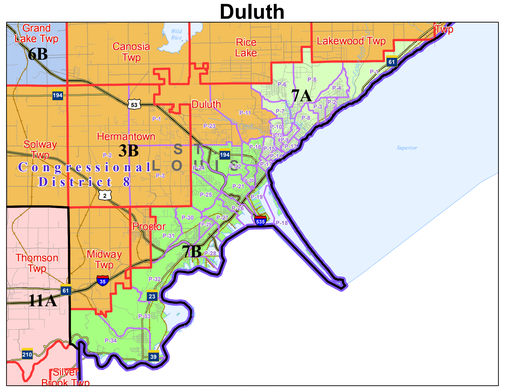

Rochester

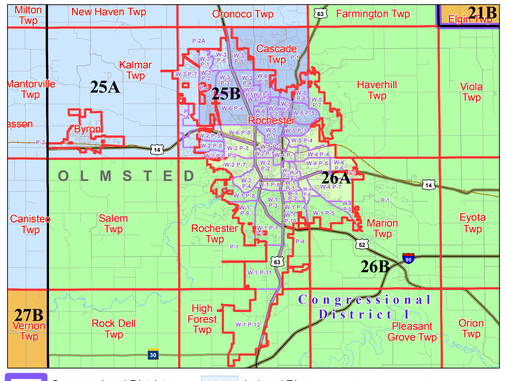

Twin Cities Metropolitan Area

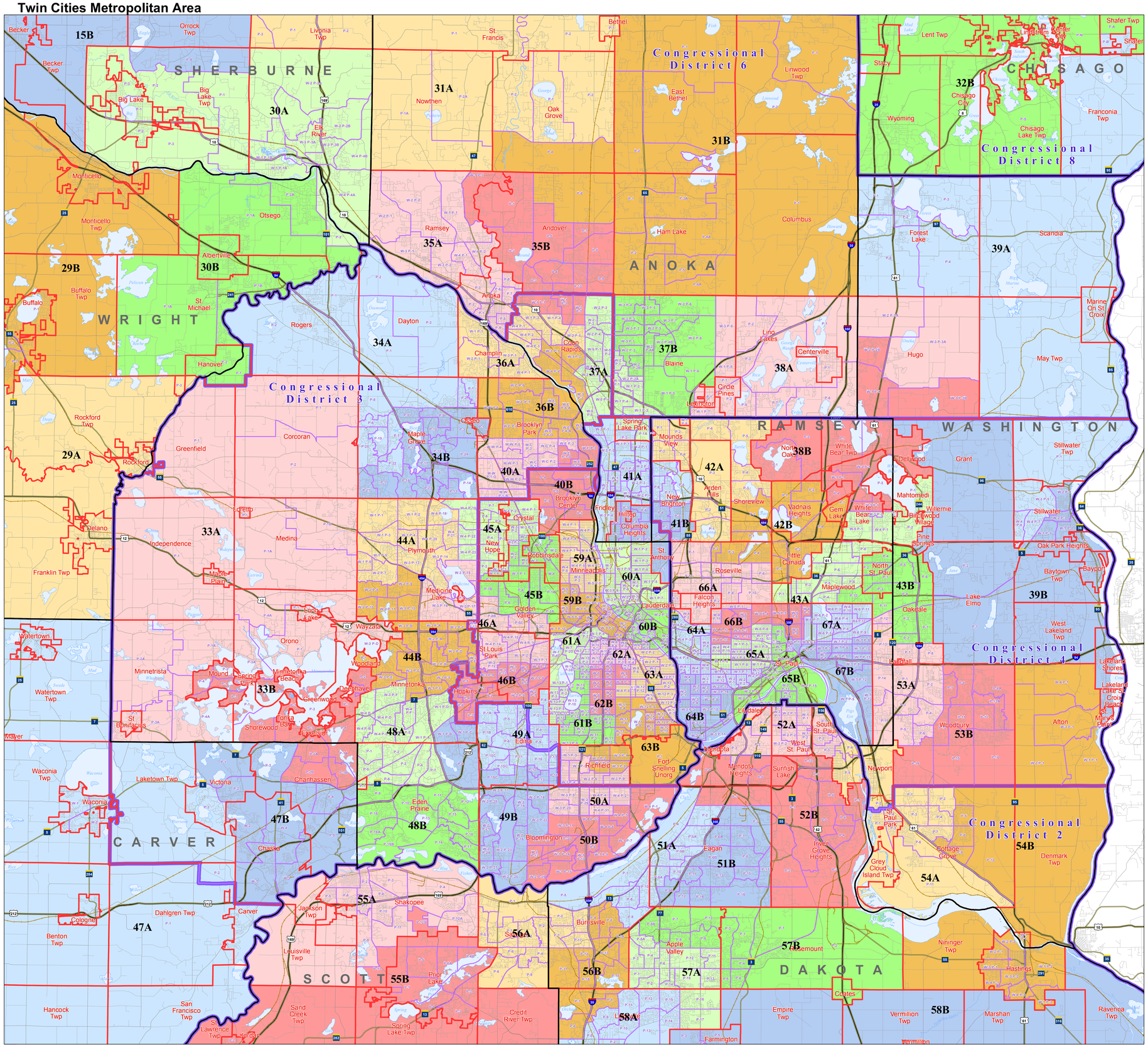

C.D.1	Congressional Districts	Rice	Lakes / Rivers
CLAY	County Boundaries		Highways
Ely	City / Township Boundaries		Roads
P-1	Precincts		Railroads

Shaded areas represent Legislative Districts

This map shows the Congressional and Legislative Districts ordered by the Special Redistricting Panel in the matter of *Hippert, et al. v. Ritchie, et al*, No. A11-152, on Febuary 21, 2012, as corrected under *Minnesota Statutes* 2.91, subd. 2 or adjusted under *Minnesota Statutes* 204B.146, subd. 3. House districts that fall in the same Senate district use different shades of the same color. Precinct boundaries are maintained by the Secretary of State, derived from MnGeo and U.S. Census data. Precinct boundaries in unorganized territories are those established by county boards and may not align with the unorganized territory boundaries from MnGeo and U.S. Census. Precinct boundaries are current as of the date above, but visit the Polling Place Finder for definitive precinct and district information for a particular address: http://pollfinder.sos.state.mn.us Only those municipalities with multiple precincts have precinct labels. Road data is from MnDOT and U.S. Census (Statewide) and NCompass (Metro). Rail data is from Mn/DOT. Water data is from MN DNR.

Minnesota Secretary of State

Elections Division

May 2016