2016 Congressional & Legislative Districts

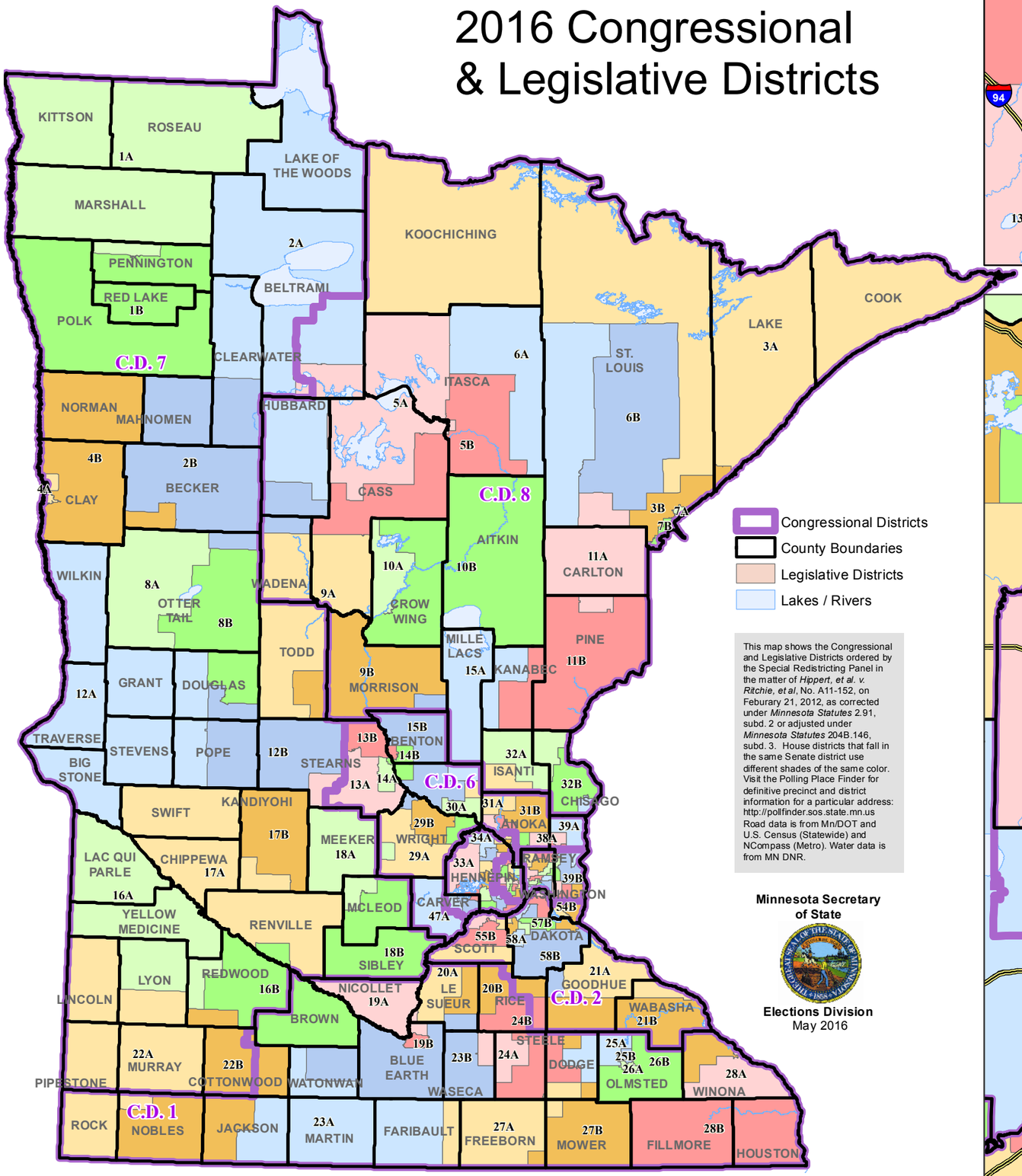

This map shows the Congressional and Legislative Districts ordered by the Special Redistricting Panel in the matter of *Hippert, et al. v. Ritchie, et al*, No. A11-152, on Feburary 21, 2012, as corrected under *Minnesota Statutes* 2.91, subd. 2 or adjusted under *Minnesota Statutes* 204B.146, subd. 3. House districts that fall in the same Senate district use different shades of the same color. Visit the Polling Place Finder for definitive precinct and district information for a particular address: http://pollfinder.sos.state.mn.us Road data is from Mn/DOT and U.S. Census (Statewide) and NCompass (Metro). Water data is from MN DNR.

Minnesota Secretary of State
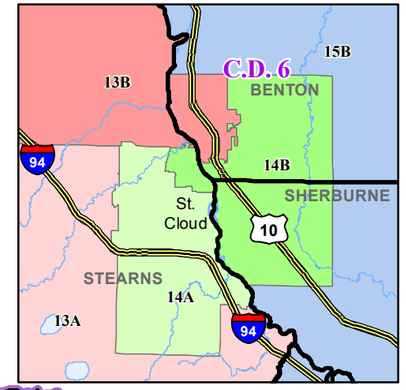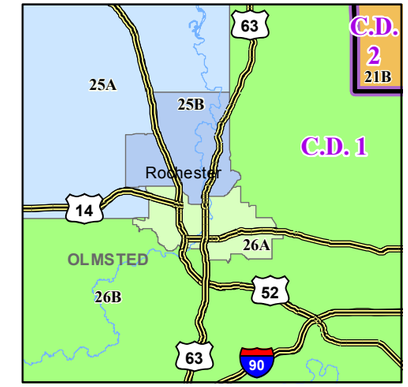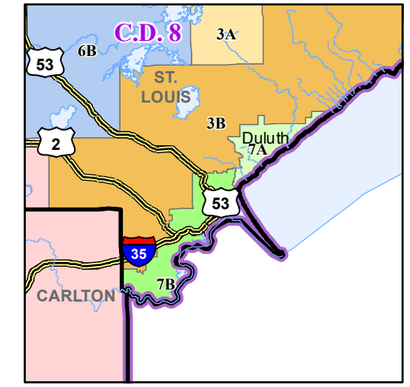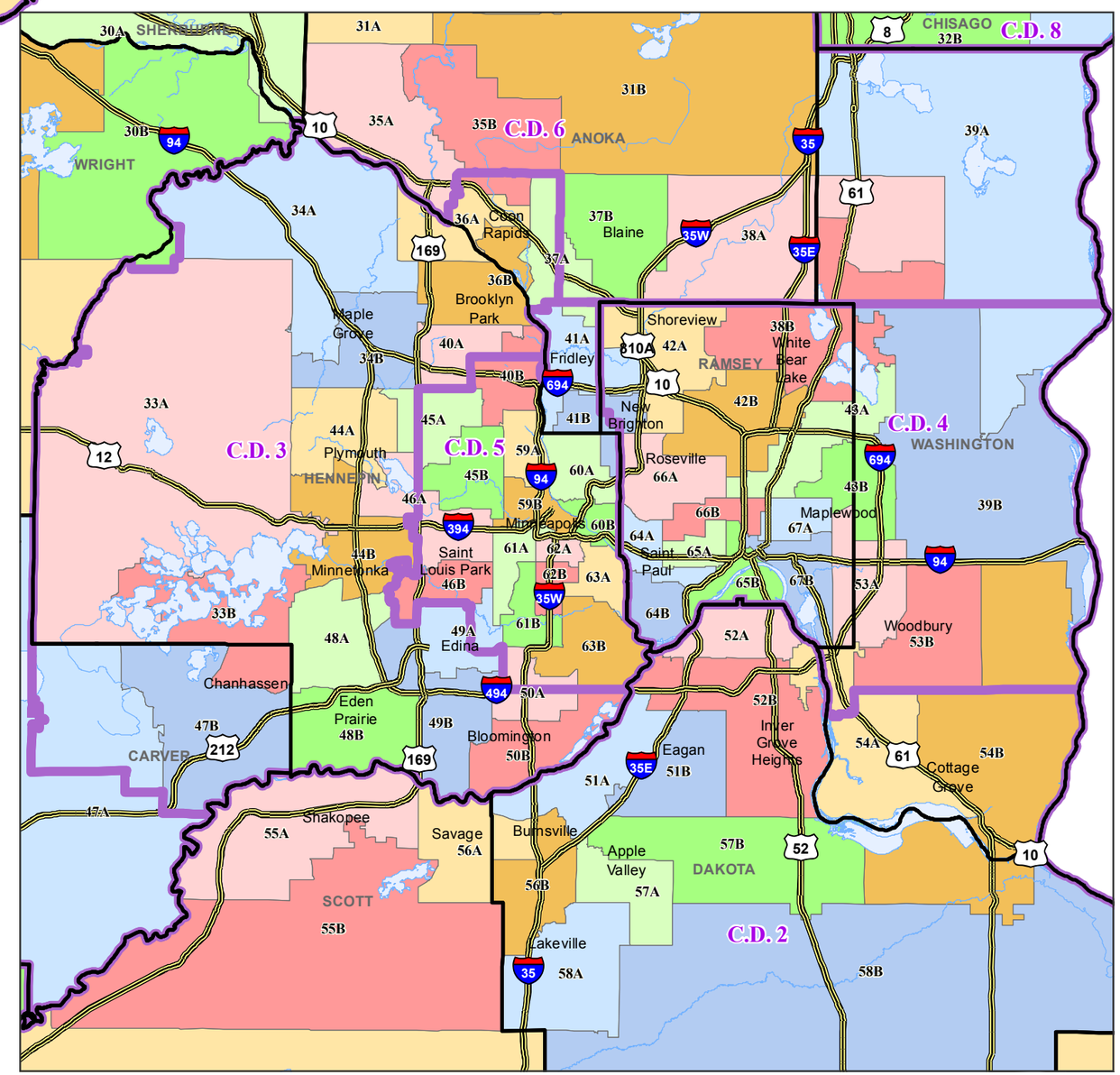
Elections Division
May 2016